

MINUTES

Meeting: WESTBURY AREA BOARD
Place: Matravers School, Springfield Road, Westbury, BA13 3QH
Date: 7 October 2010
Start Time: 7.00 pm
Finish Time: 9.00 pm

Please direct any enquiries on these minutes to:

Anna Thurman (Democratic Services Officer), Tel: 01225 718379 or (e-mail) anna.thurman@wiltshire.gov.uk

Papers available on the Council's website at www.wiltshire.gov.uk

In Attendance:

Wiltshire Councillors

Councillor David Jenkins (Chairman), Councillor Julie Swabey (Vice Chairman),
Councillor Russell Hawker and Councillor Michael Cuthbert-Murray

Councillor Richard Gamble, Portfolio Holder for Public Transport

Wiltshire Council Officers

Dave Bullock, Highways Improvement Manager
Julia Cramp, Service Director for Commissioning and Performance, Department for
Children and Education
Sally Hendry, Westbury Community Area Manager
Anna Thurman, Democratic Services Officer
Steve Ibbetson, Technical Manager
Laura Young, Head of Homes 4 Wiltshire
Sally Willox, Youth Development Worker

Town and Parish Councillors

Westbury Town Council, F Morland, K Harvey, C Mitchell
Bratton Parish Council, K Miller, K Davis
Coulston Parish Council, N Dolman
Edington Parish Council, M Jones
Heywood Parish Council, P Sexstone

Partners

Wiltshire Police, Inspector Dave Minty

BA13+ Community Area Partnership, Reverend Jonathan Burke, Carole King

Members of Public in Attendance: 20**Total in attendance: 49**

<u>Agenda Item No.</u>	<u>Summary of Issues Discussed and Decision</u>	<u>Action By</u>
1.	<p><u>Chairman's Welcome, Introductions and Announcements</u></p> <p>The Chairman, Councillor David Jenkins, welcomed everyone to the meeting of the Westbury Area Board and announced that it was good to be holding the meeting at Matravers School again.</p> <p>The Chairman introduced the Councillors and officers present, including Councillor Richard Gamble, Portfolio Holder for Public Transport, Dave Bullock, Highway Improvement Manager, Laura Young, Head of Homes 4 Wiltshire, Julia Cramp, Services Director Commissioning and Performance, Department for Children and Education.</p> <p>The Chairman made the following announcements:</p> <p>a) Wiltshire Local Transport Plan 2011 - 2026</p> <p>The Council has a statutory duty to review and publish a new Local Transport Plan (LTP) by the end of March 2011. Consultation on the draft LTP will run from 4 October to 26 November 2010. Submit your comments at http://consult.wiltshire.gov.uk/portal. The Council's Cabinet and full Council will consider the results of the consultation in February 2011 prior to publication of the final LTP in March 2011.</p> <p>b) Making a Difference – The Wiltshire Council Parish Steward Scheme</p> <p>A twelve minute film has been made, which describes the work and the workings of this scheme. Please follow the link http://www.wiltshire.gov.uk/parkingtransportandstreets/roadshighwayspavements/roadmaintenance/parishstewardsscheme.htm</p> <p>The Parish Steward Scheme Service can be contacted by email on clarence@wiltshire.gov.uk or landlines within Wiltshire on 0800 232323 or 01225 777234 from outside Wiltshire.</p> <p>c) Gypsy and Traveller Site Consultation</p> <p>The consultation planned on possible new Gypsy and Traveller sites has now been put on hold. For more information please contact 01225 713289, or email carolyn.gibson@wiltshire.gov.uk</p> <p>d) Reminder to Parish Councils regarding Community Flooding Consultation</p>	

	<p>Please can any Parishes that have not yet returned their flooding information request details please do so as soon as possible. These should be sent to Renate Malton (Project Officer) on 01225712514 or email renate.malton@wilts.gov.uk</p> <p>Derby Court, White Horse Business Park, Trowbridge, BA14 OXG.</p> <p>e) Wiltshire Intelligence Network</p> <p>A new website has been set up to provide access to a wide variety of information and research for Wiltshire. The new site www.intelligencenetwork.org.uk is available to all. For more information, or to give your views and feedback, please contact Sally Hunter on 01225 713289 or email sally.hunter@wiltshire.gov.uk</p>	
2.	<p><u>Apologies for Absence</u></p> <p>Apologies for absence were received from Sue Ezra, Westbury Town Council, Kerry Eatwell, BA13 + Community Area Partnership and Keith Humphries, Cabinet Member for Health and Wellbeing.</p>	
3.	<p><u>Declarations of Interest</u></p> <p>Councillor Cuthbert-Murray declared a personal interest in Item 9 (Affordable Housing Issues) as he is campaigning for local housing for Westbury people.</p> <p>Councillor Hawker declared a personal interest in Item 8 (Leigh Park Adoptions Report, Westbury) as he was a member of the Leigh Park Community Association.</p>	
4.	<p><u>Minutes</u></p> <p>The minutes of the previous meeting were challenged. Councillor Cuthbert-Murray sought clarification on the results of the hand held voting system.</p>	Anna Thurman
5.	<p><u>Julia Cramp, Service Director - Commissioning and Performance, Department for Children and Education</u></p> <p>Julia Cramp, Service Director for Commissioning and Performance, Department for Children and Education, explained her joint role in working for both Wiltshire Council and the Primary Care Trust. She explained that working together across a number</p>	

of agencies, including the voluntary sector that her department were ensuring that all involved were aiming in the 'right direction'.

Julia highlighted that the main challenges facing her department was the ability to deliver the right services within diminishing resources, ensuring that the statutory functions were still met, whilst aiming to deliver support that young people consider is important, i.e. things to do and places to go. In addition to this, referrals of potential child protection have increased since the baby Peter case.

Julia drew attention to several specific areas of note within the Westbury Area Joint Needs Assessment;

- Westbury has a high percentage of 0-15 year olds,
- The numbers of children who are overweight or obese is higher in Westbury than most other community areas,
- Teenage pregnancy is higher in comparison to many other community areas,
- The Child wellbeing index indicates that Westbury is doing relatively well.

A local resident sought clarification as to whether the right services that are needed would be available at the time when really needed. Julia reiterated the need to supply frontline services, and that there are always ways of delivering services more effectively, for example, The Children and Young People's Trust which is made up of all the partner agencies providing services for child and young people in the county, health, education, social care and others together aiming to make life better for children. Jonathan Burke of BA13 + Community Area Partnership confirmed that Head Teachers are already discussing the sharing of services. Julia was encouraged that this was already happening in Westbury.

Another local resident asked for an update on Academies and Free Schools. Julia said that she did not think there were any applications for Free Schools in the County and that, to date only one school had become an academy since the Coalition Government was elected. She stated that the Department for Children and Education did not know how many Academies there may be in the future and that this posed a challenge as centrally held funding used to pay for school support services would need to be allocated to Academies and they could then choose whether to 'buy in' services.

The Chairman thanked Julia for her input.

6.	<p><u>Keith Humphries, Cabinet Member for Health and Wellbeing</u></p> <p>Councillor Humphries was unable to attend the meeting. This item was deferred to a later date.</p>	
7.	<p><u>Partner Updates</u></p> <p>NHS Wiltshire Updates from NHS Wiltshire for September were included in the agenda at pages 31 -32.</p> <p>Police Inspector Dave Minty, reported that Anti Social Behaviour was still a concern, but figures were showing a welcome decline. The Restorative Justice meeting put in place by the BA13+ Community Area Partnership and supported by Tonie Brodie at Matravers was a great success. He welcomed the sensible approach to local resolution, enabling quick and effective policing decisions that often satisfied the victim immediately without tying up Officer time and the return to common sense policing. He added that recent investment in technology is allowing Officers to access information needed whilst out and about, rather than returning to Police Stations. Some of this available time would enable Officers to be out on foot in the Town. Nevertheless, resources would be placed in the most effective areas.</p> <p>He reported that there had been a 31% drop in dwelling burglaries which was very good, however there has been an increase in non-dwelling burglaries often of commercial premises or garden sheds. Tools and metals have generally been the target and he took the opportunity to remind people to be vigilant and take crime prevention measures. Advice can be found on Wiltshire Police website. http://www.wiltshire.police.uk</p> <p>BA13+ Community Area Partnership Jonathan Burke of the BA13+ Community Area Partnership reported that a meeting of the Partnership had taken place on 1 September. The BA13+ Community Area Partnership is to update the community plan. This involves subjects from education and the economy to housing and environment. Local people will be asked to take part and give their views. A well attended meeting with professionals and the community had taken place to take forward Restorative Justice. The next step is to try and engage more people and CAP will be distributing flyers to involve more people.</p> <p>Westbury Town Council The recent Italian Food Market which took place in Westbury Market Place on Saturday 4 September had been a huge success.</p>	

	<p>A Christmas Street Day event and Food Market would be taking place between 10.00am and 4.30pm Saturday 11 December.</p> <p>Community Area Young Peoples' Issue Group (CAYPIG) Sally Willox, Westbury Youth Development Coordinator, reported that she has been working closely with Matravers School and Youth Offending, to enhance relationships with young people. She reported that there are currently 580 young people engaging with the service, which is very good. 100 young people engage with the services that are provided on a weekly basis.</p> <p>CAYPIG are actively involved in;</p> <ul style="list-style-type: none"> • Transport Scheme, there will be an update at the December Area Board, • Voices – profiling young people in a positive light, • Multi Media Centre – developing a multi media centre for the youth club for video and arts projects. <p>Chamber of Commerce</p> <p>The Chairman reported, on behalf of the Westbury Chamber of Commerce, that a competition was available for those who had started a new business after 25 September 2009 or are planning to start trading before 3 August 2011. Each of the Chamber Towns in Wiltshire will be able to judge their own winner, who will get £1000 and then they will go forward to a county final. County finalist will have the chance to win a further £2000. For more information follow the link.</p> <p>http://www.wessexchambers.org.uk/competitions.asp</p>	
8.	<p><u>Leigh Park Adoptions Progress Report</u></p> <p>Steve Ibbetson, Technical Manager, updated the Area Board on the amenity land on the Leigh Park development. The Leigh Park development has been largely completed for some years and the highway infrastructure (i.e., roads, footways, cycle ways, street lighting etc) must therefore become maintained at public expense, i.e. adopted by the local authority. An initial inspection of all the amenity land on Leigh Park has been undertaken and phasing for adoption has been agreed with the developer.</p> <ul style="list-style-type: none"> • Phase One (the land shaded green on the maps at Appendix 1) - the amenity land on completed development areas will be adopted by early next year. Detailed inspections have been undertaken, solicitors briefed and remedial works requested from the developer. 	

	<ul style="list-style-type: none"> • Phase Two (south of the site) – this includes the balancing pond, nature reserve and possibly the old tannery site. The developer has been requested to supply technical information before detailed inspections are undertaken. It is anticipated that these areas will be adopted towards the end of next year. • Phase Three – amenity land to be inspected as developments are completed and amenity land adopted as and when the land becomes available. <p>Councillor Hawker thanked all those concerned with the good progress that has been made.</p> <p>Local residents asked whether the green areas highlighted on the maps would remain ‘green’ areas. It was confirmed by Council Officers present that areas designated for public space would remain ‘green’ areas.</p>	
9.	<p><u>Affordable Housing Issues</u></p> <p>Laura Young Head of Homes 4 Wiltshire introduced her report which was written in response to questions raised by the Area Board.</p> <p>Homes 4 Wiltshire was launched in March 2009 to coincide with the unification of the five councils and its aim is to allocate housing fairly. The Homes 4 Wiltshire policy states that “in some rural locations, further local connection restrictions may apply”, and this is due to the requirements contained within planning policy. The West Wilts local plan allows for two types of local connection restrictions.</p> <ol style="list-style-type: none"> 1. Rural Exception Sites where a local connection would need to be demonstrated. 2. Village Policy Limits which enables Homes 4 Wiltshire to allocate certain properties to those who can demonstrate a local connection. <p>Laura explained the local connection as being one or more of the following:-</p> <ul style="list-style-type: none"> • The applicant has a permanent job there • The applicant has lived in the area • There is a connection by way of family – a parent, grand parent, sibling or child. (all must be over 18) • There are special circumstances, for example, a long term 	

need to receive specialist health care, education or support services that are only available in that area.

Councillor Swabey asked how many people have been waiting for over a year to be housed in the surrounding 5 villages – Laura would respond to this when she was able to gather the figures.

Councillor Cuthbert-Murray sought further clarification over the figures quoted in paragraph 4.2 of the report. Laura explained that 51% of people housed to the Westbury Community Area were either already living in Westbury or had a local connection. 35% had been living in a surrounding town or village, 7% were living in Wiltshire, 4 % outside of Wiltshire and 3% were of no fixed abode. Councillors asked Laura for a brief explanation of the banding system,

Platinum – Exceptional circumstances e.g. homeless, urgent medical need, flee due to harassment.

Gold + – Meeting multiple criteria from the lower bands.

Gold – High need e.g. lacking 2 bedrooms, high medical or welfare need, those threatened with homelessness.

Silver – Medium housing need, including medium medical or welfare need, lacking 1 bedroom, sharing facilities with non household members.

Bronze – Those applicants adequately housed but have a desire to move. Also includes those financial capable or home owners.

Councillor Cuthbert-Murray enquired how long it would take if you were in the Bronze allocation band to be housed. Laura replied that it would take a very long time. Councillor Cuthbert-Murray explained that the only way anyone in Bronze would be successful with bidding is on new developments, however he felt that the numbers allocated to Bronze is too low and should be increased. Laura explained that properties have to be allocated primarily to those in the highest need and highlighted the fact that there are often homeless families living in one room of a hostel who would disagree that those considered to be living in adequate accommodation should be considered above them more regularly.

Laura explained that there were 12030 applicants registered for affordable housing, of which 1902 expressed a preference for Westbury. However, only 155 houses have been advertised since 1 April 2009 to date.

Councillor Hawker asked whether ethnicity had any influence within the allocation process. Laura replied that it did not. Councillor Hawker commented that he understood that the system was based on need but that demand clearly outweighed supply.

	The Chairman thanked everyone for their input.	
10.	<p><u>Car Parking Strategy Consultation Feedback</u></p> <p>Councillor Richard Gamble, (Portfolio Holder for Public Transport) updated the meeting on the feed back of the results of the consultation on parking policy across the county.</p> <p>Points made included:</p> <ul style="list-style-type: none"> • The move to one Council highlighted the lack of consistency between the former districts. • Parking has wider issues to address than just charging, important part of local transport policy (e.g. improving streetscenes, reducing traffic conflicts and supporting bus services). • The need to update the strategy, changed picture since last review. <p>Councillor Hawker noted that there had only been 3 Westbury responses, but clarified that 2 of them had been very detailed responses from the Town Council and the Chamber of Commerce. He stressed that Westbury was currently an undersized retail centre and that car parking should reflect that and Westbury should be placed in to band 4.</p> <p>Keith Harvey, Westbury Town Council Parish Clerk, invited Councillor Gamble and any other Officer or member of the public present to accompany him around the shops to gain a first hand experience of the strength of feeling over the car parking charges.</p> <p>The Chairman thanked Councillor Gamble for the presentation.</p>	
11.	<p><u>Provision of Grit Bins</u></p> <p>Sally Hendry, Community Area Manager, advised the Board that Westbury Community Area currently has 49 grit bins. Town and Parish Councils have requested a further 17 but only 5 will be allocated, due to resource constraints.</p> <p>It is proposed that the allocation of the new bins will be discussed at the Community Area Transport Group Meeting on 14 October, with final locations agreed by highways staff to ensure road safety and a update will be given to the Board at the next meeting on the 2 Dec.</p>	
12.	<p><u>Issues Updates</u></p> <p>Primary Care Centre Planning update - A result on this is likely</p>	

	<p>soon.</p> <p>Leisure Review – Neil Hawker explained that a new group with an executive of 5 members has been set up to take forward the aims of Westbury Town in respect of the Leisure review called the Westbury Leisure Alliance (WLA). WLA are urging clubs and groups using either Leighton or Westbury Pool to send them their contact details. Please email WLA at lizantsolutions@blueyonder.co.uk and they will make sure they respond at the earliest opportunity.</p> <p>Springfield Road – Sally Hendry, Community Area Manager updated the Board on the progress achieved for Springfield Road. There was now an action plan in place, with work starting during half term. Entry to both junctions would be delineated by a buff coloured surface. Extra warning signs would be placed at each junction to warn car drivers of pedestrians. A shared carriage and pathway will be delineated by a solid white line and red surfacing. All overhanging vegetation will cut back. The School travel plan and other information will be distributed via the school council and investigations will take place into the possibility of coaches picking up and dropping children off in the Warminster Road car park.</p>	
13.	<p><u>Grants and Funding</u></p> <p>Grants and Funding</p> <p>a) Community Area Grants</p> <p>Councillors considered two applications for Community Area Grants, as follows:</p> <ol style="list-style-type: none"> 1. An application has been received from Westbury Amateur Swimming Club for £1000 to send two volunteers on Swimming Teaching Courses approved by the ASA. <p>Decision</p> <p>Westbury Area Board awarded the sum of £1000 to Westbury Amateur Swimming Association.</p> <p>Reason</p> <p><i>This application met the Community Area Grants Criteria 2010/11 and linked to Wiltshire Council's priority of engaging with local people; increasing numbers involved in volunteering; encouraging healthy lifestyle changes; improving young people's participation in positive</i></p>	Sally Hendry

	<p>activities.</p> <p>2. An application had been received from 68 (Westbury) Squadron Air Training Corp to help part fund the attendance of Air Cadets on an Easter Camp to Plas Pencelli to participate in a range of outward bound and team building activities.</p> <p>Decision</p> <p>Westbury Area Board awarded the sum of £1000 to 68 (Westbury) Squadron Air Training Corp.</p> <p>Reason</p> <p><i>The application met the Community Area Grants criteria 2010/11 and linked to Wiltshire Council's priority for engaging with young people; increasing numbers involved with volunteering and improving young people's participation in positive activities.</i></p> <p>b) Performance Reward Grant Scheme</p> <p>Councillors considered an application for funding from the Performance Reward Grant Scheme. An application had been received by all area boards, entitled Wiltshire Voices. This project is a two year initiative which would challenge our Area Boards to develop new and innovative approaches to community engagement and empowerment, particularly focused on engaging with hard to reach and traditionally excluded groups. The target group for Westbury is to work with older people living at home.</p> <p>Decision</p> <p>Westbury Area Board supported the Performance Reward Grant application from Wiltshire Voices.</p>	<p>Sally Hendry</p> <p>Sally Hendry</p>
<p>14.</p>	<p><u>Future Meeting Dates, Forward Plan and Close</u></p> <p>The next meeting of the Westbury Area Board would be held on Thursday 2 December 2010, 7.00pm at the Laverton, Westbury.</p> <p>A forward plan indicating future agenda items was included in the agenda at pages 45- 46.</p>	

	The Meeting closed at 9.00pm	
<u>Appendix 1 - Leigh Park Maps</u>		

This page is intentionally left blank



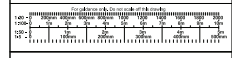
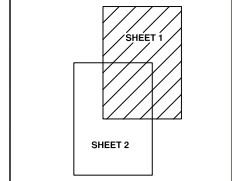
1. All dimensions are given in metres, unless otherwise stated.
 2. All dimensions are given in metres, unless otherwise stated.
 3. All dimensions are given in metres, unless otherwise stated.
 4. All dimensions are given in metres, unless otherwise stated.

2. Open Copyright 2008. All rights reserved. License number 100000000
 The user of this software is granted a limited, non-exclusive license to use the software for personal or internal business use only. No other rights are granted. All other rights reserved. This software is provided under license from Autodesk, Inc. See the Autodesk User License Agreement for more details.



STANDARD ABBREVIATIONS

AS	ASBESTOS	PROP	PROPOSED
B	BUILDING	RE	REMOVAL
BANK	BANK	RES	RESIDENTIAL
BENCH	BENCH	RV	RECREATION VEHICLE
BINDER	BINDER	S	SEWER
BLOCK	BLOCK	S&P	SEWER AND PIPES
BOND	BOND	S&S	SEWER AND SERVICES
BORDER	BORDER	S&T	SEWER AND TRUNK
BORDER	BORDER	S&W	SEWER AND WATER
BORDER	BORDER	S&E	SEWER AND ELECTRICITY
BORDER	BORDER	S&G	SEWER AND GAS
BORDER	BORDER	S&C	SEWER AND CABLE
BORDER	BORDER	S&O	SEWER AND OTHER
BORDER	BORDER	S&A	SEWER AND AIR
BORDER	BORDER	S&D	SEWER AND DRAIN
BORDER	BORDER	S&F	SEWER AND FUEL
BORDER	BORDER	S&L	SEWER AND LIGHT
BORDER	BORDER	S&M	SEWER AND MATERIAL
BORDER	BORDER	S&N	SEWER AND NOISE
BORDER	BORDER	S&P	SEWER AND PEST
BORDER	BORDER	S&Q	SEWER AND QUANTITY
BORDER	BORDER	S&R	SEWER AND RISK
BORDER	BORDER	S&S	SEWER AND SURFACE
BORDER	BORDER	S&T	SEWER AND TOPOGRAPHY
BORDER	BORDER	S&U	SEWER AND UTILITIES
BORDER	BORDER	S&V	SEWER AND VIBRATION
BORDER	BORDER	S&W	SEWER AND WEIGHT
BORDER	BORDER	S&X	SEWER AND EXTENSION
BORDER	BORDER	S&Y	SEWER AND YIELD
BORDER	BORDER	S&Z	SEWER AND ZONE
BORDER	BORDER	S&AA	SEWER AND AREA
BORDER	BORDER	S&AB	SEWER AND AREA BAND
BORDER	BORDER	S&AC	SEWER AND AREA CLASS
BORDER	BORDER	S&AD	SEWER AND AREA DENSITY
BORDER	BORDER	S&AE	SEWER AND AREA ESTIMATE
BORDER	BORDER	S&AF	SEWER AND AREA FACTOR
BORDER	BORDER	S&AG	SEWER AND AREA GROUP
BORDER	BORDER	S&AH	SEWER AND AREA HEIGHT
BORDER	BORDER	S&AI	SEWER AND AREA INDEX
BORDER	BORDER	S&AJ	SEWER AND AREA IDENTIFICATION
BORDER	BORDER	S&AK	SEWER AND AREA LOCATION
BORDER	BORDER	S&AL	SEWER AND AREA LENGTH
BORDER	BORDER	S&AM	SEWER AND AREA MATERIAL
BORDER	BORDER	S&AN	SEWER AND AREA NAME
BORDER	BORDER	S&AO	SEWER AND AREA NUMBER
BORDER	BORDER	S&AP	SEWER AND AREA PERCENTAGE
BORDER	BORDER	S&AQ	SEWER AND AREA QUANTITY
BORDER	BORDER	S&AR	SEWER AND AREA RATIO
BORDER	BORDER	S&AS	SEWER AND AREA SCALE
BORDER	BORDER	S&AT	SEWER AND AREA TYPE
BORDER	BORDER	S&AU	SEWER AND AREA UNIT
BORDER	BORDER	S&AV	SEWER AND AREA VALUE
BORDER	BORDER	S&AW	SEWER AND AREA WEIGHT
BORDER	BORDER	S&AX	SEWER AND AREA EXTENSION
BORDER	BORDER	S&AY	SEWER AND AREA YIELD
BORDER	BORDER	S&AZ	SEWER AND AREA ZONE
BORDER	BORDER	S&AA	SEWER AND AREA AREA
BORDER	BORDER	S&AB	SEWER AND AREA AREA BAND
BORDER	BORDER	S&AC	SEWER AND AREA AREA CLASS
BORDER	BORDER	S&AD	SEWER AND AREA AREA DENSITY
BORDER	BORDER	S&AE	SEWER AND AREA AREA ESTIMATE
BORDER	BORDER	S&AF	SEWER AND AREA AREA FACTOR
BORDER	BORDER	S&AG	SEWER AND AREA AREA GROUP
BORDER	BORDER	S&AH	SEWER AND AREA AREA HEIGHT
BORDER	BORDER	S&AI	SEWER AND AREA AREA INDEX
BORDER	BORDER	S&AJ	SEWER AND AREA AREA IDENTIFICATION
BORDER	BORDER	S&AK	SEWER AND AREA AREA LOCATION
BORDER	BORDER	S&AL	SEWER AND AREA AREA LENGTH
BORDER	BORDER	S&AM	SEWER AND AREA AREA MATERIAL
BORDER	BORDER	S&AN	SEWER AND AREA AREA NAME
BORDER	BORDER	S&AO	SEWER AND AREA AREA NUMBER
BORDER	BORDER	S&AP	SEWER AND AREA AREA PERCENTAGE
BORDER	BORDER	S&AQ	SEWER AND AREA AREA QUANTITY
BORDER	BORDER	S&AR	SEWER AND AREA AREA RATIO
BORDER	BORDER	S&AS	SEWER AND AREA AREA SCALE
BORDER	BORDER	S&AT	SEWER AND AREA AREA TYPE
BORDER	BORDER	S&AU	SEWER AND AREA AREA UNIT
BORDER	BORDER	S&AV	SEWER AND AREA AREA VALUE
BORDER	BORDER	S&AW	SEWER AND AREA AREA WEIGHT
BORDER	BORDER	S&AX	SEWER AND AREA AREA EXTENSION
BORDER	BORDER	S&AY	SEWER AND AREA AREA YIELD
BORDER	BORDER	S&AZ	SEWER AND AREA AREA ZONE
BORDER	BORDER	S&AA	SEWER AND AREA AREA AREA
BORDER	BORDER	S&AB	SEWER AND AREA AREA AREA BAND
BORDER	BORDER	S&AC	SEWER AND AREA AREA AREA CLASS
BORDER	BORDER	S&AD	SEWER AND AREA AREA AREA DENSITY
BORDER	BORDER	S&AE	SEWER AND AREA AREA AREA ESTIMATE
BORDER	BORDER	S&AF	SEWER AND AREA AREA AREA FACTOR
BORDER	BORDER	S&AG	SEWER AND AREA AREA AREA GROUP
BORDER	BORDER	S&AH	SEWER AND AREA AREA AREA HEIGHT
BORDER	BORDER	S&AI	SEWER AND AREA AREA AREA INDEX
BORDER	BORDER	S&AJ	SEWER AND AREA AREA AREA IDENTIFICATION
BORDER	BORDER	S&AK	SEWER AND AREA AREA AREA LOCATION
BORDER	BORDER	S&AL	SEWER AND AREA AREA AREA LENGTH
BORDER	BORDER	S&AM	SEWER AND AREA AREA AREA MATERIAL
BORDER	BORDER	S&AN	SEWER AND AREA AREA AREA NAME
BORDER	BORDER	S&AO	SEWER AND AREA AREA AREA NUMBER
BORDER	BORDER	S&AP	SEWER AND AREA AREA AREA PERCENTAGE
BORDER	BORDER	S&AQ	SEWER AND AREA AREA AREA QUANTITY
BORDER	BORDER	S&AR	SEWER AND AREA AREA AREA RATIO
BORDER	BORDER	S&AS	SEWER AND AREA AREA AREA SCALE
BORDER	BORDER	S&AT	SEWER AND AREA AREA AREA TYPE
BORDER	BORDER	S&AU	SEWER AND AREA AREA AREA UNIT
BORDER	BORDER	S&AV	SEWER AND AREA AREA AREA VALUE
BORDER	BORDER	S&AW	SEWER AND AREA AREA AREA WEIGHT
BORDER	BORDER	S&AX	SEWER AND AREA AREA AREA EXTENSION
BORDER	BORDER	S&AY	SEWER AND AREA AREA AREA YIELD
BORDER	BORDER	S&AZ	SEWER AND AREA AREA AREA ZONE
BORDER	BORDER	S&AA	SEWER AND AREA AREA AREA AREA
BORDER	BORDER	S&AB	SEWER AND AREA AREA AREA AREA BAND
BORDER	BORDER	S&AC	SEWER AND AREA AREA AREA AREA CLASS
BORDER	BORDER	S&AD	SEWER AND AREA AREA AREA AREA DENSITY
BORDER	BORDER	S&AE	SEWER AND AREA AREA AREA AREA ESTIMATE
BORDER	BORDER	S&AF	SEWER AND AREA AREA AREA AREA FACTOR
BORDER	BORDER	S&AG	SEWER AND AREA AREA AREA AREA GROUP
BORDER	BORDER	S&AH	SEWER AND AREA AREA AREA AREA HEIGHT
BORDER	BORDER	S&AI	SEWER AND AREA AREA AREA AREA INDEX
BORDER	BORDER	S&AJ	SEWER AND AREA AREA AREA AREA IDENTIFICATION
BORDER	BORDER	S&AK	SEWER AND AREA AREA AREA AREA LOCATION
BORDER	BORDER	S&AL	SEWER AND AREA AREA AREA AREA LENGTH
BORDER	BORDER	S&AM	SEWER AND AREA AREA AREA AREA MATERIAL
BORDER	BORDER	S&AN	SEWER AND AREA AREA AREA AREA NAME
BORDER	BORDER	S&AO	SEWER AND AREA AREA AREA AREA NUMBER
BORDER	BORDER	S&AP	SEWER AND AREA AREA AREA AREA PERCENTAGE
BORDER	BORDER	S&AQ	SEWER AND AREA AREA AREA AREA QUANTITY
BORDER	BORDER	S&AR	SEWER AND AREA AREA AREA AREA RATIO
BORDER	BORDER	S&AS	SEWER AND AREA AREA AREA AREA SCALE
BORDER	BORDER	S&AT	SEWER AND AREA AREA AREA AREA TYPE
BORDER	BORDER	S&AU	SEWER AND AREA AREA AREA AREA UNIT
BORDER	BORDER	S&AV	SEWER AND AREA AREA AREA AREA VALUE
BORDER	BORDER	S&AW	SEWER AND AREA AREA AREA AREA WEIGHT
BORDER	BORDER	S&AX	SEWER AND AREA AREA AREA AREA EXTENSION
BORDER	BORDER	S&AY	SEWER AND AREA AREA AREA AREA YIELD
BORDER	BORDER	S&AZ	SEWER AND AREA AREA AREA AREA ZONE
BORDER	BORDER	S&AA	SEWER AND AREA AREA AREA AREA AREA
BORDER	BORDER	S&AB	SEWER AND AREA AREA AREA AREA AREA BAND
BORDER	BORDER	S&AC	SEWER AND AREA AREA AREA AREA AREA CLASS
BORDER	BORDER	S&AD	SEWER AND AREA AREA AREA AREA AREA DENSITY
BORDER	BORDER	S&AE	SEWER AND AREA AREA AREA AREA AREA ESTIMATE
BORDER	BORDER	S&AF	SEWER AND AREA AREA AREA AREA AREA FACTOR
BORDER	BORDER	S&AG	SEWER AND AREA AREA AREA AREA AREA GROUP
BORDER	BORDER	S&AH	SEWER AND AREA AREA AREA AREA AREA HEIGHT
BORDER	BORDER	S&AI	SEWER AND AREA AREA AREA AREA AREA INDEX
BORDER	BORDER	S&AJ	SEWER AND AREA AREA AREA AREA AREA IDENTIFICATION
BORDER	BORDER	S&AK	SEWER AND AREA AREA AREA AREA AREA LOCATION
BORDER	BORDER	S&AL	SEWER AND AREA AREA AREA AREA AREA LENGTH
BORDER	BORDER	S&AM	SEWER AND AREA AREA AREA AREA AREA MATERIAL
BORDER	BORDER	S&AN	SEWER AND AREA AREA AREA AREA AREA NAME
BORDER	BORDER	S&AO	SEWER AND AREA AREA AREA AREA AREA NUMBER
BORDER	BORDER	S&AP	SEWER AND AREA AREA AREA AREA AREA PERCENTAGE
BORDER	BORDER	S&AQ	SEWER AND AREA AREA AREA AREA AREA QUANTITY
BORDER	BORDER	S&AR	SEWER AND AREA AREA AREA AREA AREA RATIO
BORDER	BORDER	S&AS	SEWER AND AREA AREA AREA AREA AREA SCALE
BORDER	BORDER	S&AT	SEWER AND AREA AREA AREA AREA AREA TYPE
BORDER	BORDER	S&AU	SEWER AND AREA AREA AREA AREA AREA UNIT
BORDER	BORDER	S&AV	SEWER AND AREA AREA AREA AREA AREA VALUE
BORDER	BORDER	S&AW	SEWER AND AREA AREA AREA AREA AREA WEIGHT
BORDER	BORDER	S&AX	SEWER AND AREA AREA AREA AREA AREA EXTENSION
BORDER	BORDER	S&AY	SEWER AND AREA AREA AREA AREA AREA YIELD
BORDER	BORDER	S&AZ	SEWER AND AREA AREA AREA AREA AREA ZONE
BORDER	BORDER	S&AA	SEWER AND AREA AREA AREA AREA AREA AREA
BORDER	BORDER	S&AB	SEWER AND AREA AREA AREA AREA AREA AREA BAND
BORDER	BORDER	S&AC	SEWER AND AREA AREA AREA AREA AREA AREA CLASS
BORDER	BORDER	S&AD	SEWER AND AREA AREA AREA AREA AREA AREA DENSITY
BORDER	BORDER	S&AE	SEWER AND AREA AREA AREA AREA AREA AREA ESTIMATE
BORDER	BORDER	S&AF	SEWER AND AREA AREA AREA AREA AREA AREA FACTOR
BORDER	BORDER	S&AG	SEWER AND AREA AREA AREA AREA AREA AREA GROUP
BORDER	BORDER	S&AH	SEWER AND AREA AREA AREA AREA AREA AREA HEIGHT
BORDER	BORDER	S&AI	SEWER AND AREA AREA AREA AREA AREA AREA INDEX
BORDER	BORDER	S&AJ	SEWER AND AREA AREA AREA AREA AREA AREA IDENTIFICATION
BORDER	BORDER	S&AK	SEWER AND AREA AREA AREA AREA AREA AREA LOCATION
BORDER	BORDER	S&AL	SEWER AND AREA AREA AREA AREA AREA AREA LENGTH
BORDER	BORDER	S&AM	SEWER AND AREA AREA AREA AREA AREA AREA MATERIAL
BORDER	BORDER	S&AN	SEWER AND AREA AREA AREA AREA AREA AREA NAME
BORDER	BORDER	S&AO	SEWER AND AREA AREA AREA AREA AREA AREA NUMBER
BORDER	BORDER	S&AP	SEWER AND AREA AREA AREA AREA AREA AREA PERCENTAGE
BORDER	BORDER	S&AQ	SEWER AND AREA AREA AREA AREA AREA AREA QUANTITY
BORDER	BORDER	S&AR	SEWER AND AREA AREA AREA AREA AREA AREA RATIO
BORDER	BORDER	S&AS	SEWER AND AREA AREA AREA AREA AREA AREA SCALE
BORDER	BORDER	S&AT	SEWER AND AREA AREA AREA AREA AREA AREA TYPE
BORDER	BORDER	S&AU	SEWER AND AREA AREA AREA AREA AREA AREA UNIT
BORDER	BORDER	S&AV	SEWER AND AREA AREA AREA AREA AREA AREA VALUE
BORDER	BORDER	S&AW	SEWER AND AREA AREA AREA AREA AREA AREA WEIGHT
BORDER	BORDER	S&AX	SEWER AND AREA AREA AREA AREA AREA AREA EXTENSION
BORDER	BORDER	S&AY	SEWER AND AREA AREA AREA AREA AREA AREA YIELD
BORDER	BORDER	S&AZ	SEWER AND AREA AREA AREA AREA AREA AREA ZONE



RPS Design
 15 Grosvenor Gardens, London, W1G 4PU
 T: +44 (0)20 7733 3344 F: +44 (0)20 7733 3345 E: info@rpsdesign.com W: www.rpsdesign.com

Client: PERSIMMON HOMES WESSEX LTD
 Project: WESTBURY LEIGH WESTBURY, WILTSHIRE
 Title: OPEN SPACE ADOPTION AREAS (Phase 1) SHEET 1 OF 2
 Status: FINAL Checked: [initials]
 Drawn: BM Date: AUG 2010 Scale: 1:1250
 Job No: ACV5508 Orig No: 701 Rev: A

This page is intentionally left blank

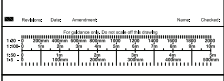
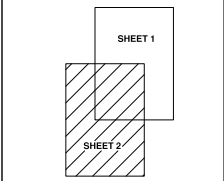


© Crown Copyright 2008. All rights reserved. Licence number 100020499. The accuracy of the data is not guaranteed by the Ordnance Survey.



STANDARD ABBREVIATIONS

SYMBOL	DESCRIPTION	SYMBOL	DESCRIPTION
1	ADOPTION AREA	10	ADOPTION AREA
2	ADOPTION AREA	11	ADOPTION AREA
3	ADOPTION AREA	12	ADOPTION AREA
4	ADOPTION AREA	13	ADOPTION AREA
5	ADOPTION AREA	14	ADOPTION AREA
6	ADOPTION AREA	15	ADOPTION AREA
7	ADOPTION AREA	16	ADOPTION AREA
8	ADOPTION AREA	17	ADOPTION AREA
9	ADOPTION AREA	18	ADOPTION AREA
10	ADOPTION AREA	19	ADOPTION AREA
11	ADOPTION AREA	20	ADOPTION AREA
12	ADOPTION AREA	21	ADOPTION AREA
13	ADOPTION AREA	22	ADOPTION AREA
14	ADOPTION AREA	23	ADOPTION AREA
15	ADOPTION AREA	24	ADOPTION AREA
16	ADOPTION AREA	25	ADOPTION AREA
17	ADOPTION AREA	26	ADOPTION AREA
18	ADOPTION AREA	27	ADOPTION AREA
19	ADOPTION AREA	28	ADOPTION AREA
20	ADOPTION AREA	29	ADOPTION AREA
21	ADOPTION AREA	30	ADOPTION AREA
22	ADOPTION AREA	31	ADOPTION AREA
23	ADOPTION AREA	32	ADOPTION AREA
24	ADOPTION AREA	33	ADOPTION AREA
25	ADOPTION AREA	34	ADOPTION AREA
26	ADOPTION AREA	35	ADOPTION AREA
27	ADOPTION AREA	36	ADOPTION AREA
28	ADOPTION AREA	37	ADOPTION AREA
29	ADOPTION AREA	38	ADOPTION AREA
30	ADOPTION AREA	39	ADOPTION AREA
31	ADOPTION AREA	40	ADOPTION AREA
32	ADOPTION AREA	41	ADOPTION AREA
33	ADOPTION AREA	42	ADOPTION AREA
34	ADOPTION AREA	43	ADOPTION AREA
35	ADOPTION AREA	44	ADOPTION AREA
36	ADOPTION AREA	45	ADOPTION AREA
37	ADOPTION AREA	46	ADOPTION AREA
38	ADOPTION AREA	47	ADOPTION AREA
39	ADOPTION AREA	48	ADOPTION AREA
40	ADOPTION AREA	49	ADOPTION AREA
41	ADOPTION AREA	50	ADOPTION AREA
42	ADOPTION AREA	51	ADOPTION AREA
43	ADOPTION AREA	52	ADOPTION AREA
44	ADOPTION AREA	53	ADOPTION AREA
45	ADOPTION AREA	54	ADOPTION AREA
46	ADOPTION AREA	55	ADOPTION AREA
47	ADOPTION AREA	56	ADOPTION AREA
48	ADOPTION AREA	57	ADOPTION AREA
49	ADOPTION AREA	58	ADOPTION AREA
50	ADOPTION AREA	59	ADOPTION AREA
51	ADOPTION AREA	60	ADOPTION AREA
52	ADOPTION AREA	61	ADOPTION AREA
53	ADOPTION AREA	62	ADOPTION AREA
54	ADOPTION AREA	63	ADOPTION AREA
55	ADOPTION AREA	64	ADOPTION AREA
56	ADOPTION AREA	65	ADOPTION AREA
57	ADOPTION AREA	66	ADOPTION AREA
58	ADOPTION AREA	67	ADOPTION AREA
59	ADOPTION AREA	68	ADOPTION AREA
60	ADOPTION AREA	69	ADOPTION AREA
61	ADOPTION AREA	70	ADOPTION AREA
62	ADOPTION AREA	71	ADOPTION AREA
63	ADOPTION AREA	72	ADOPTION AREA
64	ADOPTION AREA	73	ADOPTION AREA
65	ADOPTION AREA	74	ADOPTION AREA
66	ADOPTION AREA	75	ADOPTION AREA
67	ADOPTION AREA	76	ADOPTION AREA
68	ADOPTION AREA	77	ADOPTION AREA
69	ADOPTION AREA	78	ADOPTION AREA
70	ADOPTION AREA	79	ADOPTION AREA
71	ADOPTION AREA	80	ADOPTION AREA
72	ADOPTION AREA	81	ADOPTION AREA
73	ADOPTION AREA	82	ADOPTION AREA
74	ADOPTION AREA	83	ADOPTION AREA
75	ADOPTION AREA	84	ADOPTION AREA
76	ADOPTION AREA	85	ADOPTION AREA
77	ADOPTION AREA	86	ADOPTION AREA
78	ADOPTION AREA	87	ADOPTION AREA
79	ADOPTION AREA	88	ADOPTION AREA
80	ADOPTION AREA	89	ADOPTION AREA
81	ADOPTION AREA	90	ADOPTION AREA
82	ADOPTION AREA	91	ADOPTION AREA
83	ADOPTION AREA	92	ADOPTION AREA
84	ADOPTION AREA	93	ADOPTION AREA
85	ADOPTION AREA	94	ADOPTION AREA
86	ADOPTION AREA	95	ADOPTION AREA
87	ADOPTION AREA	96	ADOPTION AREA
88	ADOPTION AREA	97	ADOPTION AREA
89	ADOPTION AREA	98	ADOPTION AREA
90	ADOPTION AREA	99	ADOPTION AREA
91	ADOPTION AREA	100	ADOPTION AREA



RPS Design

Client: PERSIMMON HOMES WESSEX LTD

Project: WESTBURY LEIGH WESTBURY, WILTSHIRE

Type: OPEN SPACE ADOPTION AREAS (Phase 1) SHEET 2 OF 2

Status: FINAL Checked: []

Drawn: BM Date: AUG 2010 Scale: 1:1250

Job No: ACV5508 Eng No: 702 Rev: A

This page is intentionally left blank

This page is intentionally left blank